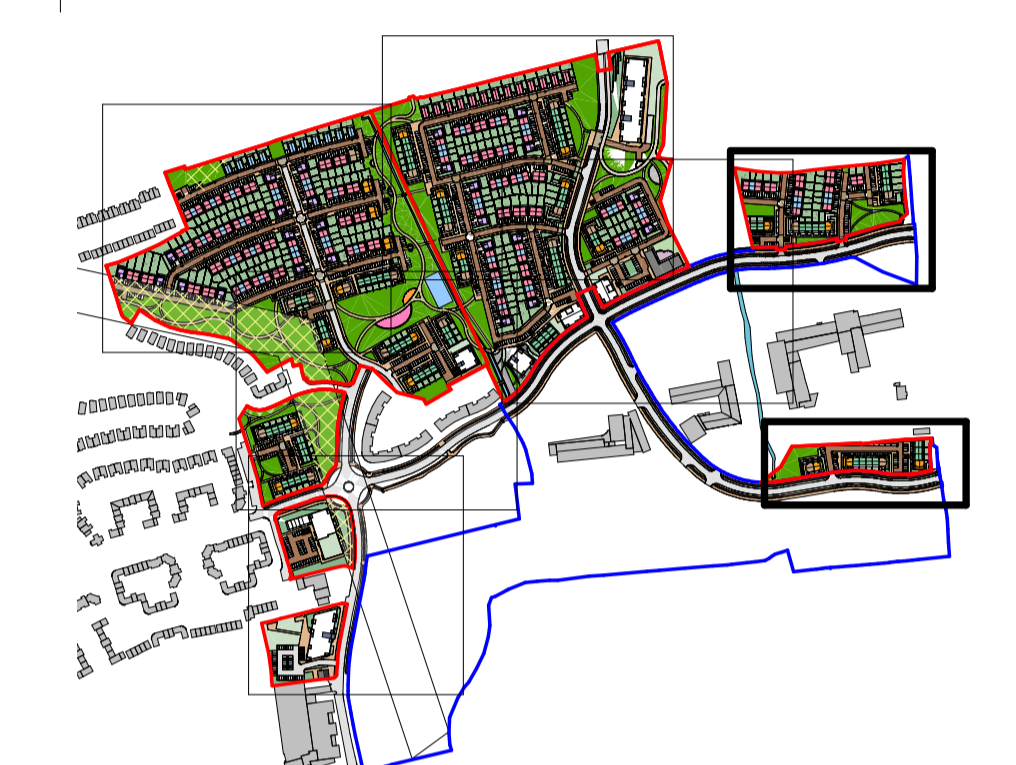
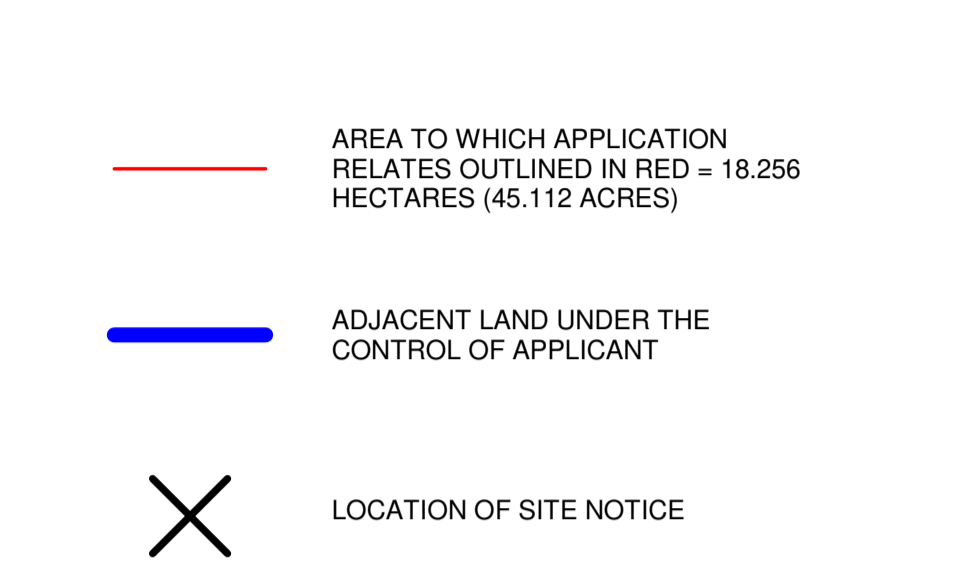


NOTE: - DO NOT SCALE. USE FIGURED DIMENSIONS ONLY
- THIS DRAWING IS TO BE READ IN CONJUNCTION WITH ALL RELEVANT SPECIFICATIONS AND DRAWINGS
- ALL DIMENSIONS TO BE CHECKED ON SITE
- IN THE EVENT OF ANY DISCREPANCIES BETWEEN DRAWINGS THE CONTRACTOR IS TO INFORM THE ARCHITECT IMMEDIATELY

REV.	DATE	DESCRIPTION	DRWN.	CHKD.	APPRD.
P01	06.06.22	Issue for SPD Stage 3 Submission	LC	MT	PCM



Site Legend

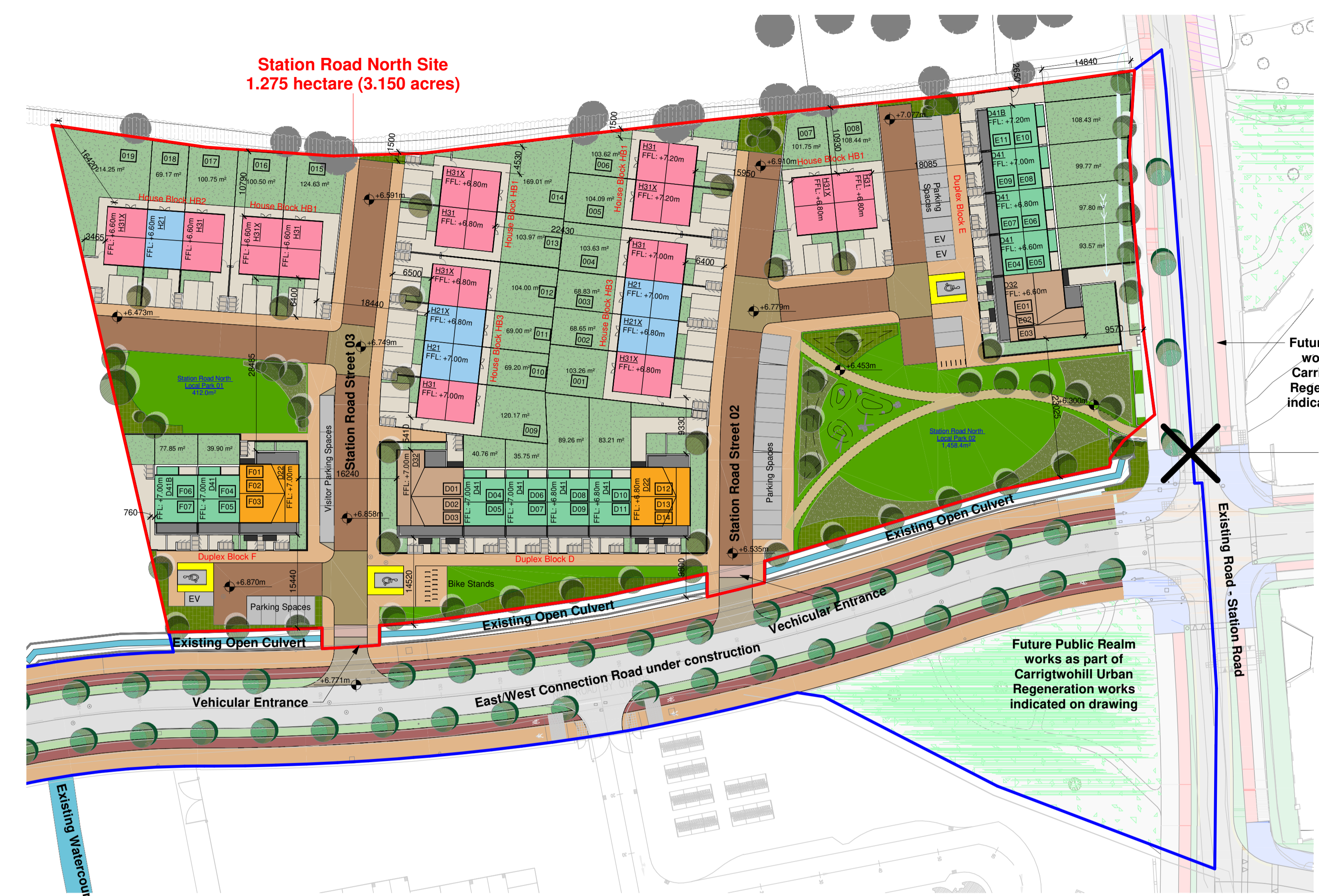
 2B House (4P), 2 Storey	 Vehicular Grade Tarmacadam Surface to engineers Details
 3B House (5P), 2 Storey	 Red Tarmacadam Bicycle Lane Surface
 4B House (5P), 3 Storey	 Homezone Surface Paving
 2B Duplex Apartments (4P) over 2B Duplex Apartments (4P) over 2B Duplex Apartments (4P), 3 Storey	 Pedestrian Sidewalk Surface Paving
 3B Duplex Apartments (5P) over 3B Duplex Apartments (5P) over 3B Duplex Apartments (5P), 3 Storey	 Shared Surface Paving
 2B Duplex Apartments (4P) over 1B Duplex Apartments (2P), 3 Storey	 Pedestrian Crossing Surface Paving
 Apartment Blocks, Heights indicated on plan	 Vehicular Junction Surface Paving
 Creche, 2 Storey	 Vehicular On-Street Surface Car Park
	 Property Surface Paving

- NOTE:
- Refer to Landscape Masterplan, Drawing no. 21642-2-101 for Public Open Space Landscape Strategy.
 - Refer to CHD-WIL-ZZ-DR-A-0054 - Public and Communal Open Space Key Plan for Public Open Space Provision.
 - For 1/1000 Site Layout Plan, refer to drawing, CHD-WIL-ZZ-DR-A-0070

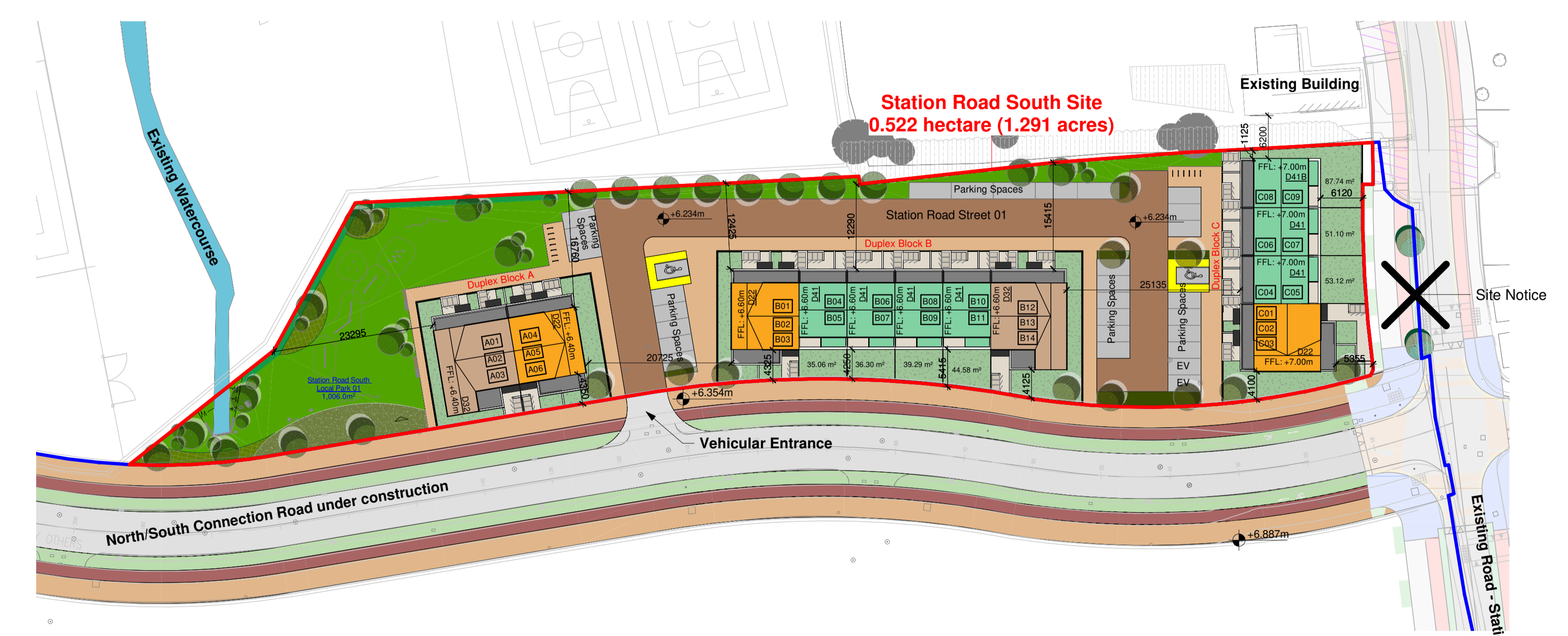
WILSON ARCHITECTURE
OMM|W

Residential Development at Carrigwohill, Co. Cork		Proposed Site Layout Plan - Station Road	
FILE NO:	CHD-WIL-ZZ-DR-A-0076	DATE:	21.18
NO:	S01	REV:	P01
SCALE:	As Indicated	DRWN:	MT
		CHKD:	PCM
		APPRD:	PCM

© COPYRIGHT This drawing or design may not be reproduced without permission.



1 Proposed Site Layout Plan - Station Road North
1 : 500



2 Proposed Site Layout Plan - Station Road South
1 : 500